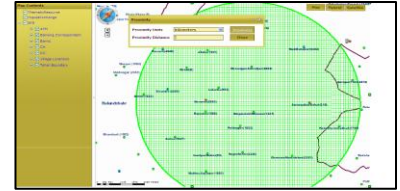


Founded in 2000, Quantum is a leading global Geospatial & CADD services provider. We are focused on providing customer oriented, platform independent and fully integrated business solutions to mitigate client's business challenges. Our vision is to be recognized as the best by our clients, employees and communities. We derive our strength from:

- ✓ Experience
- ✓ Strategic alliance
- ✓ Operational excellence
- ✓ Focus on innovation
- ✓ Global delivery

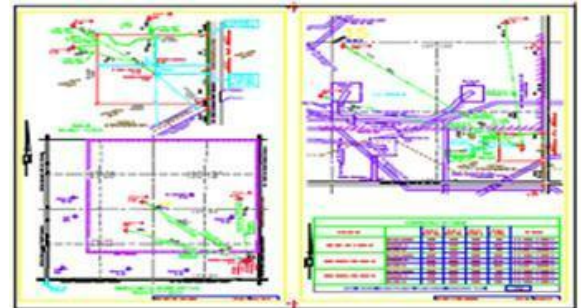


With a wide range of experience in developing solutions for Utility, Educational, Local Government, Planning, Mining, Environmental and Engineering organizations, we provide services to meet the specific needs of their clients. Within short-term assistance to comprehensive design and ongoing maintenance, we can provide practical and manageable CADD services to meet your industry, organization or project requirements. Our strength is in consulting (placement reworded) with about 100+ consultants with prestigious federal and commercial clients.

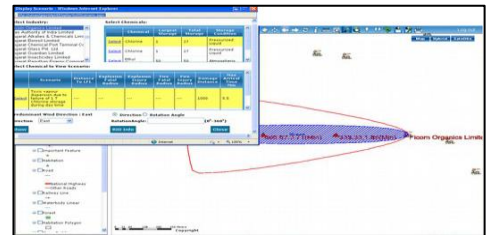
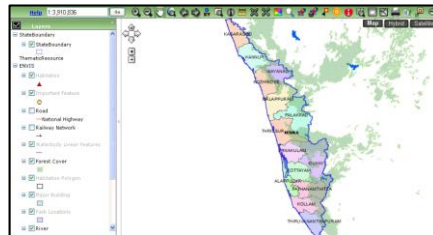
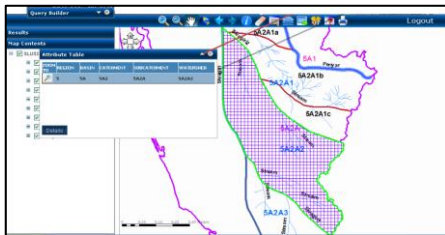
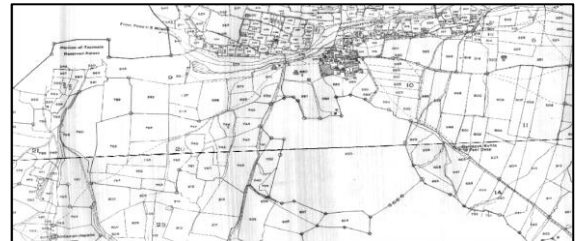
CADD & Geospatial Data Services

Be it a Surveying or Engineering Data or Electric or Natural resources data, Quantum provides a full range of CADD and Geospatial Data conversion services.

- ✓ Paper to CAD conversion
- ✓ Raster to Vector conversion
- ✓ CADD intelligence and visualization, effective data collection; analysis and reporting
- ✓ Surveying / Engineering CAD drawing
- ✓ Raster to Vector conversion
- ✓ 3D Data processing
- ✓ CAD to Geospatial data migration
- ✓ Electric, Water, Gas and Telco data
- ✓ LiDAR data processing (on LP360)
- ✓ Image Processing/Photogrammetry



INDIVIDUAL OWNERSHIP



www.quantumasia.in

Our Strength...Our Partners

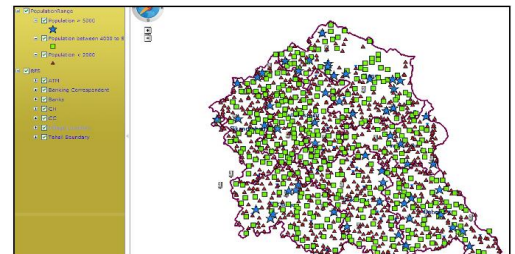
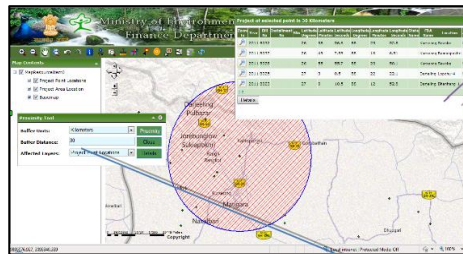
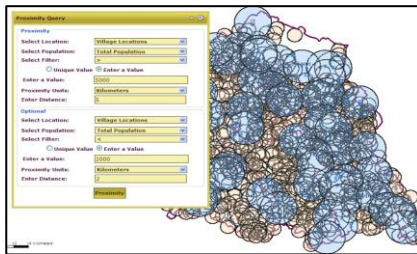
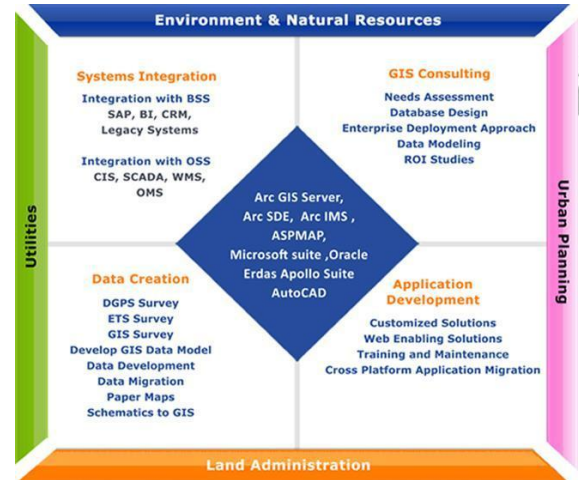
Quantum believes in partnership to provide customers the best and quality service. Be it in Enterprise GIS or LiDAR or CAD. We or our affiliate companies have the partnership with ESRI, Microsoft, SynerGIS, QCoherent, MapText, Autodesk (to name a few) to provide the best to our end customers.



Geospatial Solutions and services

Quantum provides state of the art solutions, technology and services to customers.

- Enterprise GIS: Our WebOffice solution from SynerGIS extends ArcGIS for Server by adding high-demand productivity tools. Weboffice was built from the ground up to meet today's standards requirements for IT infrastructure via extensive use of interfaces and API's.
- Our Field Map solution from MapText eliminates field crew's dependency on network connectivity. Even in disconnected environments, field crew can access high quality vector maps that help them locate, inspect and update field assets quickly and reliably.
- SCADA integration: We have partnership with strong SCADA integrators who have implemented major utility and city systems.
- Application Development: ArcObjects, ArcGIS Server, .Net, Flex, JavaScript, Multi-tier .NET, Oracle, SQL Server, MySQL



Verticals

Engineering | E-Governance | Oil & Gas | Mining | Environment | Urban Mapping



Contact Info

Quantum Asia Pvt Ltd. #34/A, Hitech City Station Road
Khanamet, Madhapur Hyderabad - 500 081. Telangana
Ph:+91-40-4466 2300 to 2329, Fax:+91-40-4466 2320
Email at us at : info@quantumasia.in

Our Select Customer List

